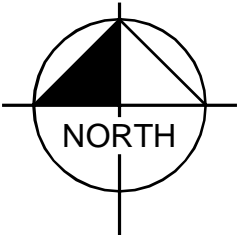
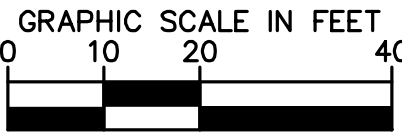


FUEL STATION SITE PLAN LEGEND	
	PROPOSED 18" CURB AND GUTTER
	PROPOSED SITE NOTE
	PROPOSED PARKING SPACES
	PROPOSED HEAVY DUTY ASPHALT PAVEMENT
	PROPOSED HEAVY DUTY CONCRETE PAVEMENT
	PROPOSED STANDARD DUTY CONCRETE PAVEMENT
	PROPOSED POROUS PAVEMENT
	PROPOSED KIOSK
	PROPOSED CANOPY
	PROPOSED UNDERGROUND STORAGE TANK


- SITE NOTES**
- ALL DIMENSIONS ARE BASED FROM FACE OF CURB TO FACE OF CURB UNLESS OTHERWISE NOTED.
 - SEE EXISTING CONDITIONS SHEET FOR COMPLETE BOUNDARY DESCRIPTION , ADJOINING PROPERTIES, ZONING AND USE.
 - SEE GENERAL NOTES SHEET FOR SITE PLAN AND ZONING NOTES.
 - THIS SITE IS NOT LOCATED IN A SPECIAL FLOOD HAZARD AREA ACCORDING TO THE INSURANCE RATE MAP, FIRM PANEL 3710784700J DATED JUNE 18, 2007.
 - ALL ON-SITE STRIPING IS TO BE SHERWIN-WILLIAMS HOTLINE WITH GLASS BEADS.
 - CONTRACTOR SHALL INCLUDE A LINE ITEM IN THE BID FOR EXTENDING HEAVY DUTY CONCRETE PAVEMENT TO THE EXTENTS SHOWN OF PROPOSED HEAVY DUTY ASPHALT PAVEMENT.
 - CONTRACTOR SHALL USE MP1 CAULK TO SEAL AROUND KIOSK.
 - CONTRACTOR SHALL USE POLYUREA FLOOR SEALANT ON ALL ON SITE CONCRETE.
 - CONTRACTOR TO USE SILTANUM FOR ALL TILE IN RESTROOM



Kimley»Horn
NC License #F-0102
200 SOUTH TRYON ST.
SUITE 200
CHARLOTTE, NC 28202
PHONE: (704) 333-5131

© 2017

REVISIONS	
NO.	DATE



PROJECT:
HARRIS TEETER FUEL CENTER
STORE #208 BATTLEGROUND OAKS
3930 BATTLEGROUND AVENUE
GREENSBORO, NORTH CAROLINA 27410
GUILFORD COUNTY

TITLE:
SITE PLAN

DESIGNED BY: MFJ
DRAWN BY: CLB
CHECKED BY: ARE
DATE: 09/20/2017
PROJECT#: 015640064