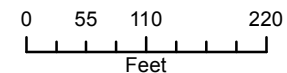


### Site Map 1143

**Project #: P04715 - Long Valley Road Water Line:  
from an existing 8" line at 4693 Long Valley Rd  
north to a proposed 12" line at the intersection of  
Pleasant Ridge Rd and Long Valley Rd.**

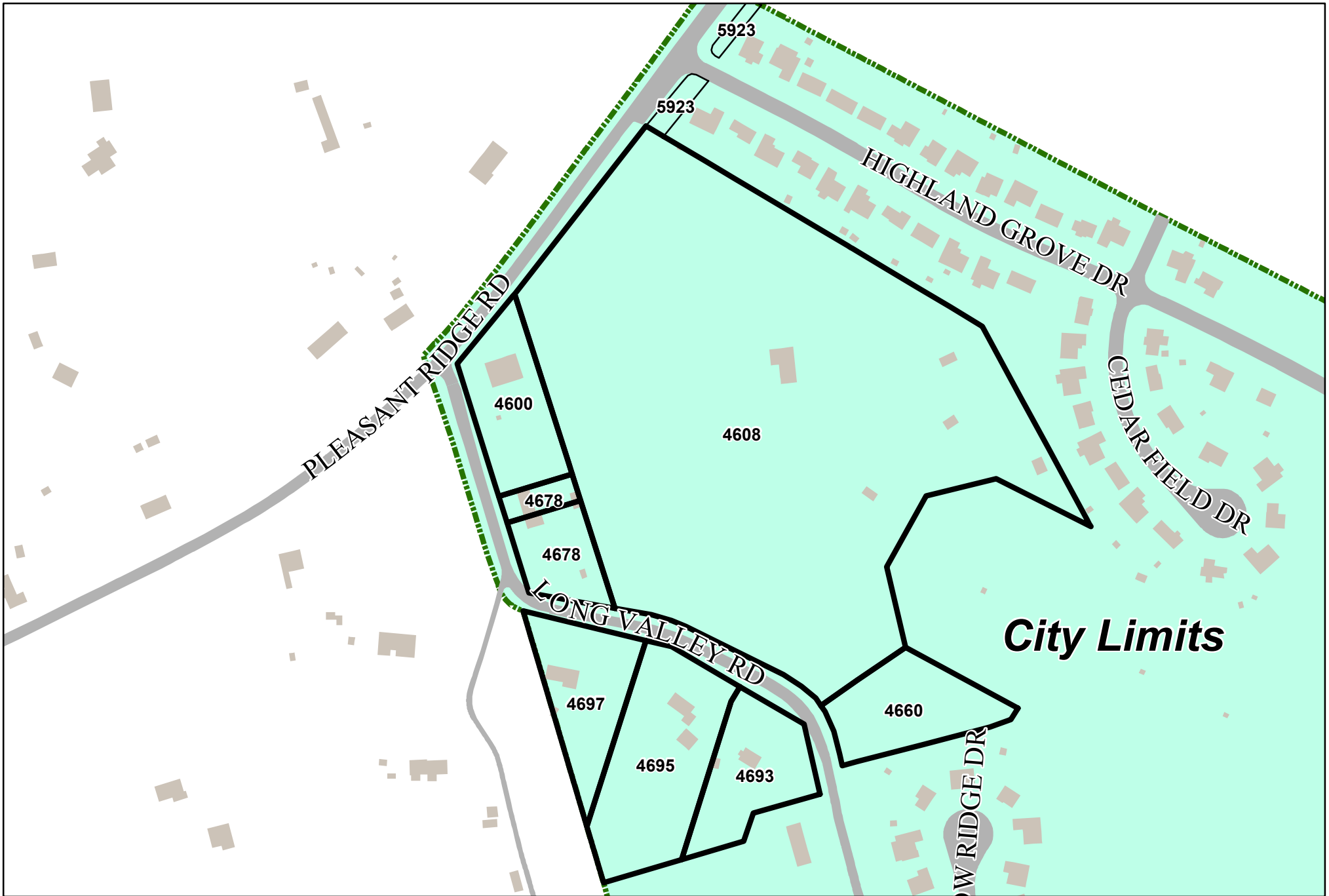
### Legend

-  Assessed Parcels
-  Pavement
-  Building
-  City Limits



Compiled By:  
Tracy N. Peters, III  
12/3/2014








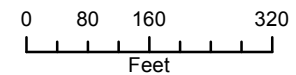


### Site Map 1143A

**Project #: P04715 - Long Valley Road Water Line:  
from an existing 8" line at 4693 Long Valley Rd  
north to a proposed 12" line at the intersection of  
Pleasant Ridge Rd and Long Valley Rd.**

### Legend

-  Assessed Parcels
-  Reference Parcel
-  Pavement
-  Building
-  City Limits



Compiled By:  
Tracy N. Peters, III  
12/3/2014

