



Site Map 1120

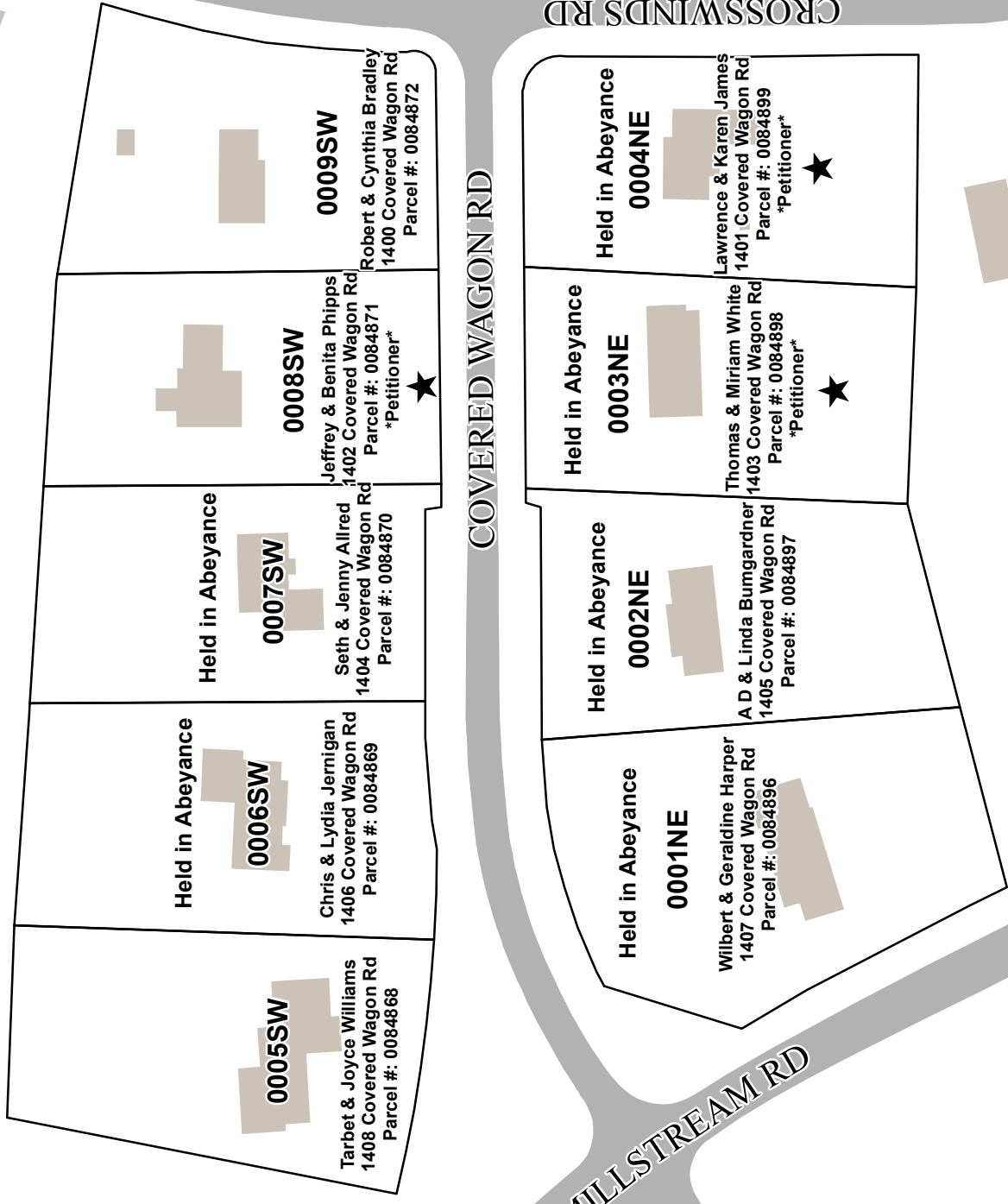
Project #: P04712 - Covered Wagon Road Water Line:
from an existing 12" water line at intersection of Millstream Rd
and Covered Wagon Rd north to the intersection of
Crosswinds Ct and Covered Wagon Rd.

Legend

- Assessed Parcels
- Building
- Pavement



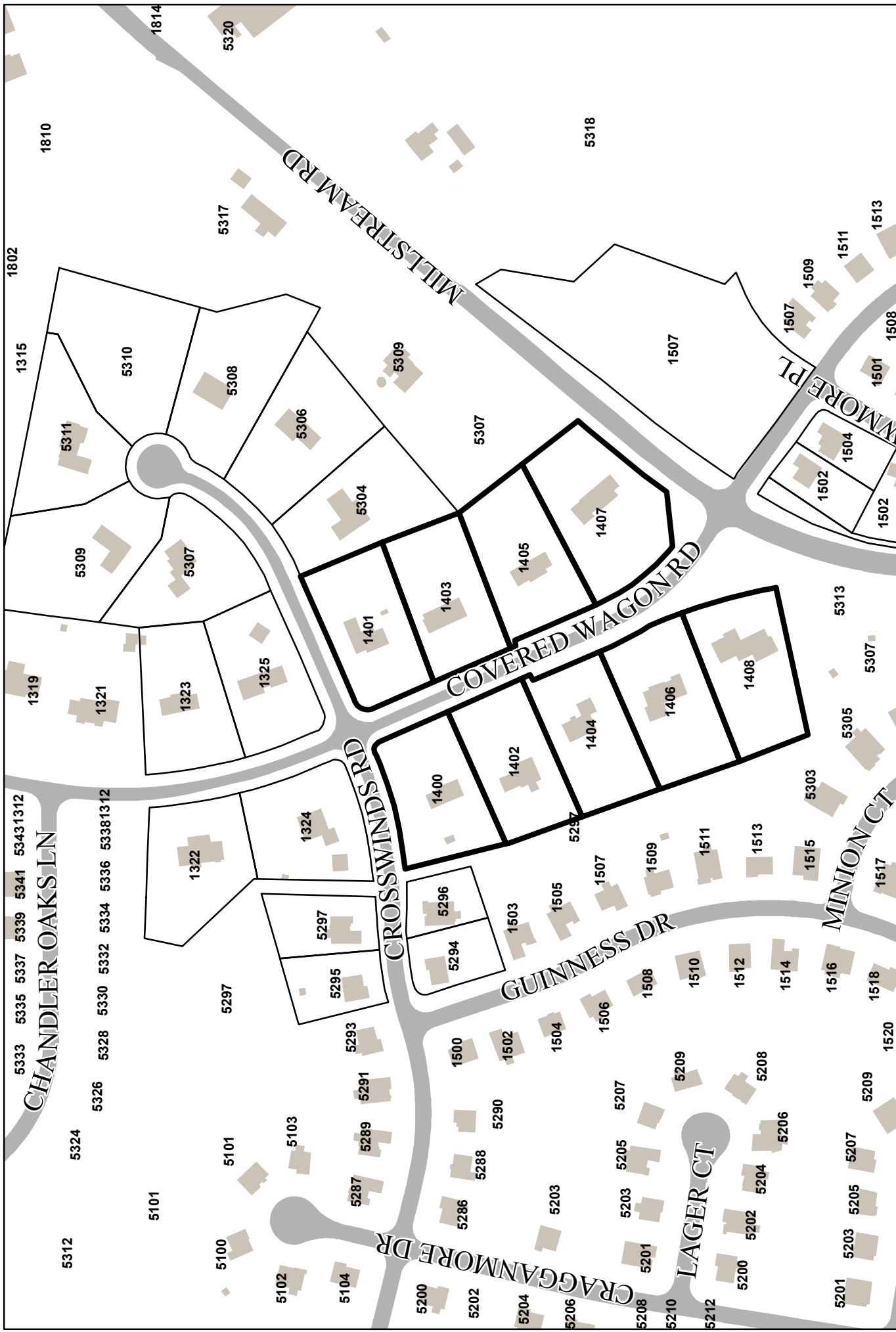
Compiled By:
Tracy N. Peters, III
10/22/2014



COVERED WAGON RD

MILLSTREAM RD

CROSSWINDS RD

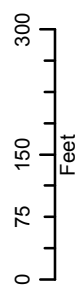


Site Map 1120

Project #: P04712 - Covered Wagon Road Water Line:
 from an existing 12" water line at intersection of Millstream Rd
 and Covered Wagon Rd north to the intersection of
 Crosswinds Ct and Covered Wagon Rd.

Legend

-  Assessed Parcels
-  Reference Parcels
-  Pavement
-  Building



Compiled By:
 Tracy N. Peters, III
 1/27/2014