
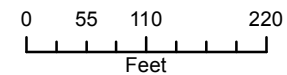


Site Map 1144

**Project #: P04716 - Pleasant Ridge Road Water Line:
from an existing 12" line at 2608 Pleasant Ridge Road
southwest to the intersection of Pleasant Ridge Road
and Long Valley Road.**

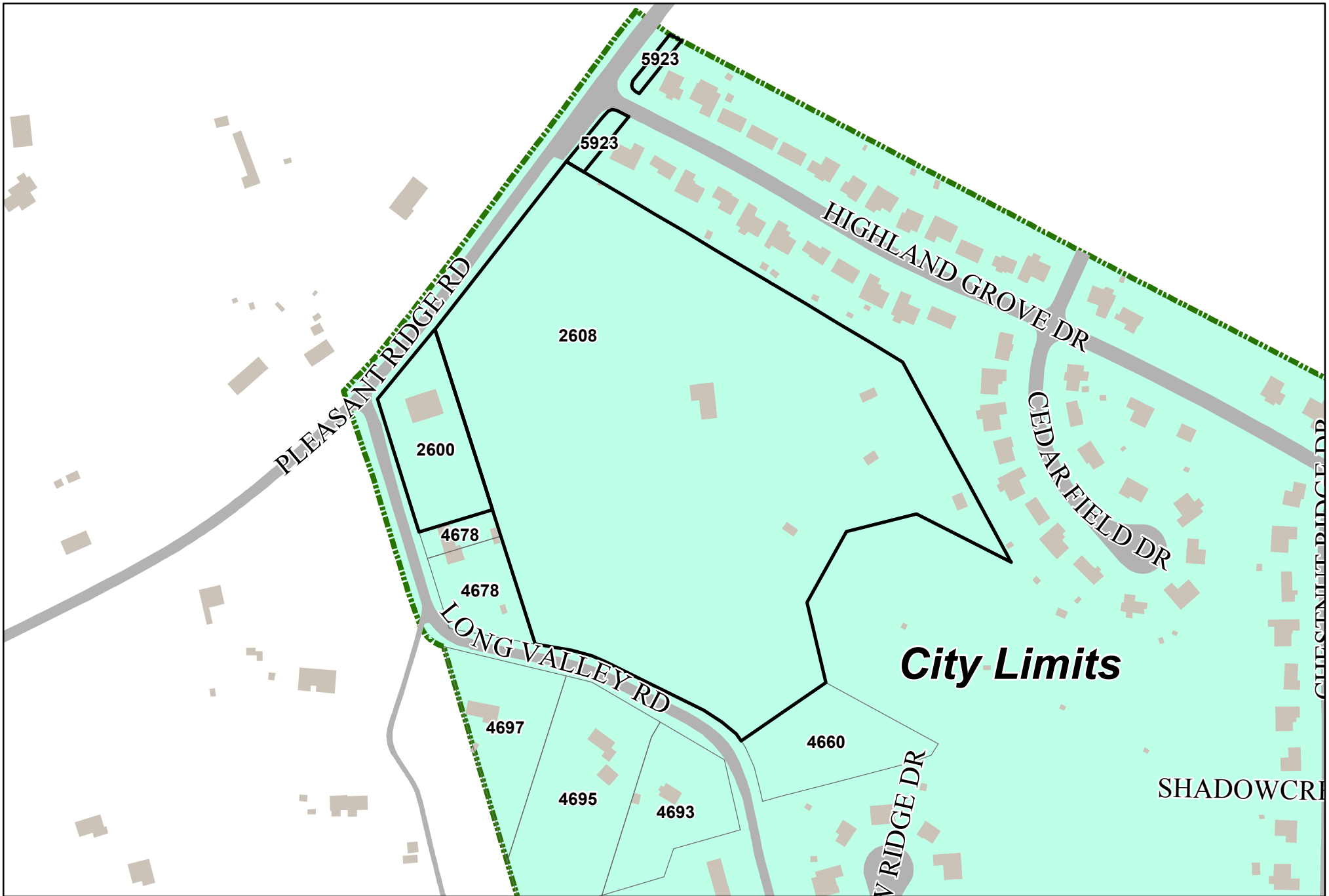
Legend

-  Assessed Parcels
-  Pavement
-  Building
-  City Limits



Compiled By:
Tracy N. Peters, III
12/3/2014








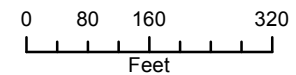


Site Map 1144A

**Project #: P04716 - Pleasant Ridge Road Water Line:
From an existing 12" line at 2608 Pleasant Ridge Rd
southwest to the intersection of Pleasant Ridge Rd
and Long Valley Rd.**

Legend

-  Assessed Parcels
-  Reference Parcels
-  Pavement
-  Building
-  City Limits



Compiled By:
Tracy N. Peters, III
12/3/2014

